


Cod verificare



100115816375

**EXTRAS DE PLAN CADASTRAL**

pentru imobilul cu IE **74920**, UAT Hunedoara /  
HUNEDOARA, Loc. Hunedoara, Str. 9 Mai, Nr. 17

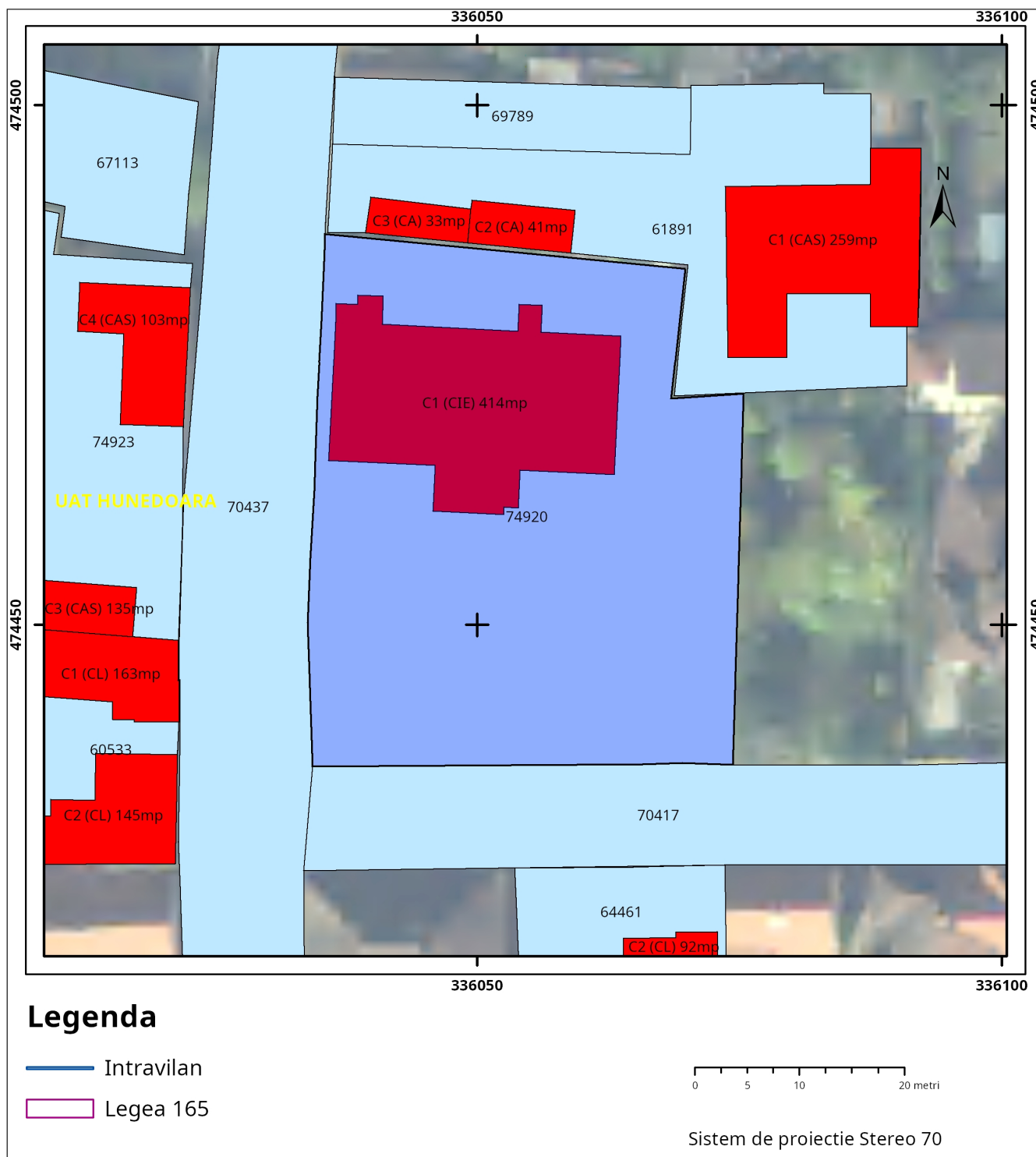
Nr.cerere	16081
Ziua	18
Luna	05
Anul	2022

**Teren:** 1.918 mp

**Teren:** Intravilan

**Categoria de folosinta(mp):** Curti Constructii 1918mp

**Plan detaliu**



**Legenda**

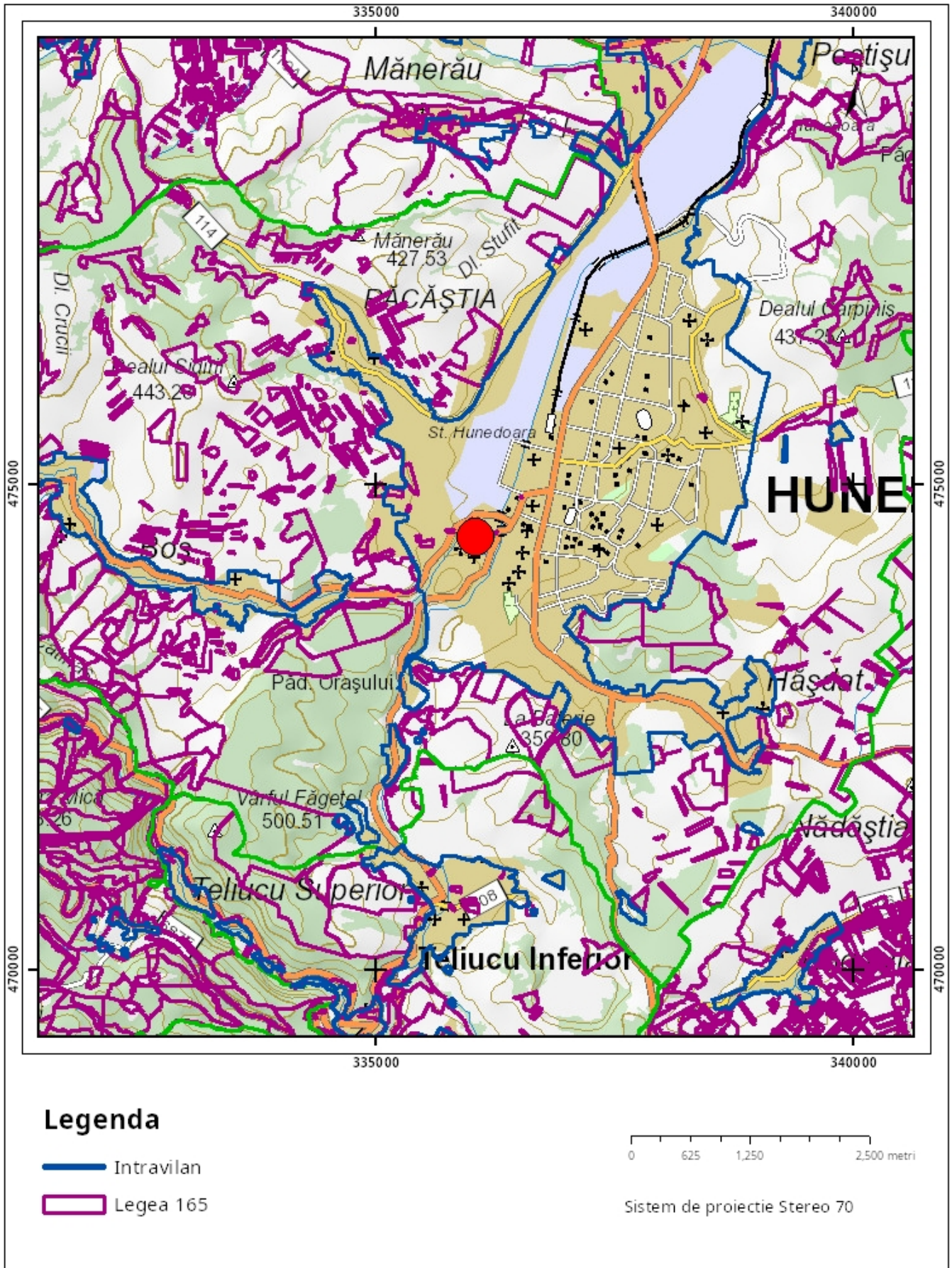
— Intravilan

□ Legea 165

0 5 10 20 metri

Sistem de proiectie Stereo 70

Plan de ansamblu



Sarcini tehnice (intersecții cu limitele legilor speciale)  
Legea 17, Art. 3 □

Semnat electronic

Ultima actualizare a geometriei: 14-10-2021  
Data și ora generării: 18-05-2022 12:06